















-  Roman Road
-  Buildings
-  Archaeology - Positive Response
-  Archaeology - Negative Response
-  ?Archaeology
-  Increased Magnetic Response
-  Positive Trend
-  Negative Trend
-  ?Ridge & Furrow
-  ?Headland
-  ?Natural
-  Uncertain
-  Magnetic Disturbance
-  Ferrous

GSB PROSPECTION Ltd.
2009/30 Piercebridge
Summary Gradiometer Interpretations
Reproduced from the Ordnance Survey Map supplied by Time Team with the permission of the Controller of HMSO © Crown Copyright (AL100018665)

Figure 3