











-  High Resistance - Building Remains/Wall Foundations
-  High Resistance - ?Structural Remains (well/ill defined)
-  High Resistance - Defences
-  Low Resistance - Defences
-  Low Resistance - Trends
-  Low Resistance - ?Defences/Topography
-  High Resistance - Uncertain
-  Low Resistance - Uncertain

GSB PROSPECTION Ltd.

2009/26 Hopton Castle

Summary Resistance Interpretation

Reproduced from the Ordnance Survey Map supplied by Time Team with the permission of the Controller of HMSO © Crown Copyright (AL100018665)

Figure 3